



Directions to Mount Carmel Community Health Resource Center

777 West State Street • Medical Office Building 2

Mount Carmel West is located west of downtown Columbus, just north of I-70 and west of SR 315.

FROM THE NORTH

- From SR 315: Go south on SR 315 to the Town/Rich Street exit. Turn **RIGHT** on Town Street.
- From I-71: Go south on I-71 to I-70. Follow I-70 west to Exit 99C, the Town/Rich Street exit. Turn **LEFT** on Town Street.
- Turn **RIGHT** on Davis Avenue into hospital campus.

FROM THE EAST

- From I-670: Follow I-670 west to SR 315 south to the Town Street exit. Turn **RIGHT** on Town Street.
- From I-70: Follow I-70 west to Exit 99C, the Town/Rich Street exit. Turn **LEFT** on Town Street.
- Turn **RIGHT** on Davis Avenue into hospital campus.

FROM THE SOUTH

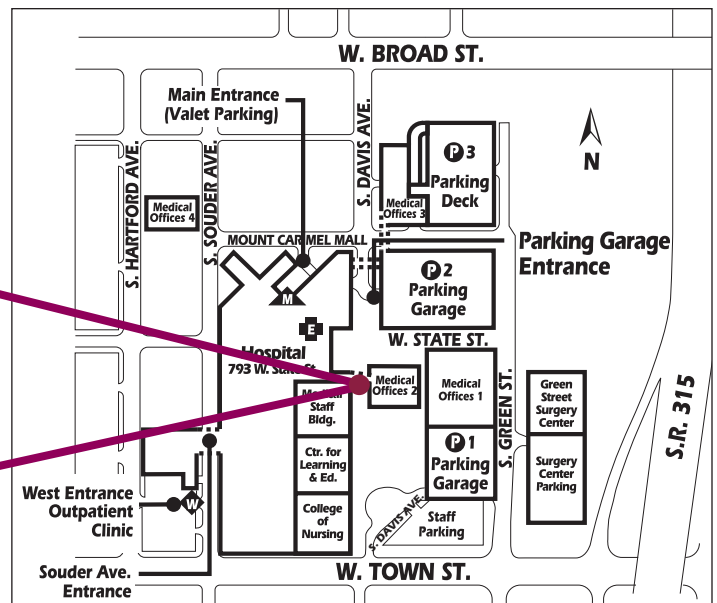
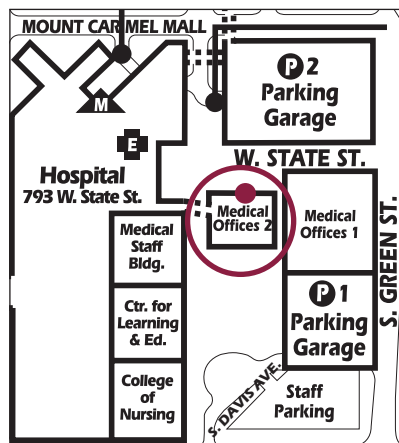
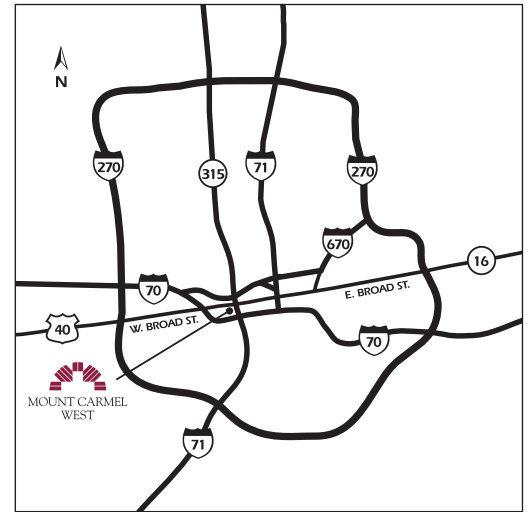
- From I-71: Follow I-71 north to SR 315. Follow SR 315 north to the Town/Rich Street exit. Turn **LEFT** on Town Street.
- Turn **RIGHT** on Davis Ave. into hospital campus.

FROM THE WEST

- From I-70: Follow I-70 east to SR 315 north. Exit at Rich/Town Street. Turn **LEFT** on Town Street.
- Turn north on Davis Ave. into hospital campus.

PARKING

From Town Street, turn north on Davis Ave. Follow Davis Ave. into parking garage P1. Free parking passes available.



**Mount Carmel
Community Health
Resource Center**
777 West State Street
Medical Office
Building 2
614-234-3999